

**RURAL MUNICIPALITY OF LUMSDEN NO. 189**

**BYLAW NO. 2022-04**

A bylaw to amend Bylaw No. 7-2012, known as the Zoning Bylaw of the Rural Municipality of Lumsden No. 189.

Pursuant to subsection 46(3) of *The Planning and Development Act, 2007* the RM of Lumsden No. 189 in the Province of Saskatchewan, by and with the advice and consent of the RM of Lumsden No. 189 Council, enacts to amend Bylaw No. 7-2012 as follows:


1. The Zoning District Map referred to in Section 5.2.1 is amended by rezoning a ±4.97 hectares (12.3 acre) portion of the land legally described as Parcel A, Plan 101897972 Extension 0 from Low Density Valley Residential (R1) to Low Density Country Residential (CR1) and a ±2.31 hectares (5.71 acre) portion of the land legally described as Parcel A, Plan 101897972 Extension 0 from Low Density Valley Residential (R1) to Medium Density Country Residential (CR2) as shown within the bold dashed line on the Plan of Proposed Subdivision dated March 8, 2022 by Blake Wahl, SLS, Compass Geomatics Ltd., which is attached as Schedule "A" and forms part of this bylaw.
2. This Bylaw shall come into force and take effect when approved by the Minister of Government Relations.


**READINGS**


Read a first time this 16<sup>th</sup> day of June, 2022.

Read a second time this 15 day of December, 2022.

Read a third time this 15 day of December, 2022.



  
\_\_\_\_\_  
Deputy Reeve

  
\_\_\_\_\_  
Chief Administrative Officer

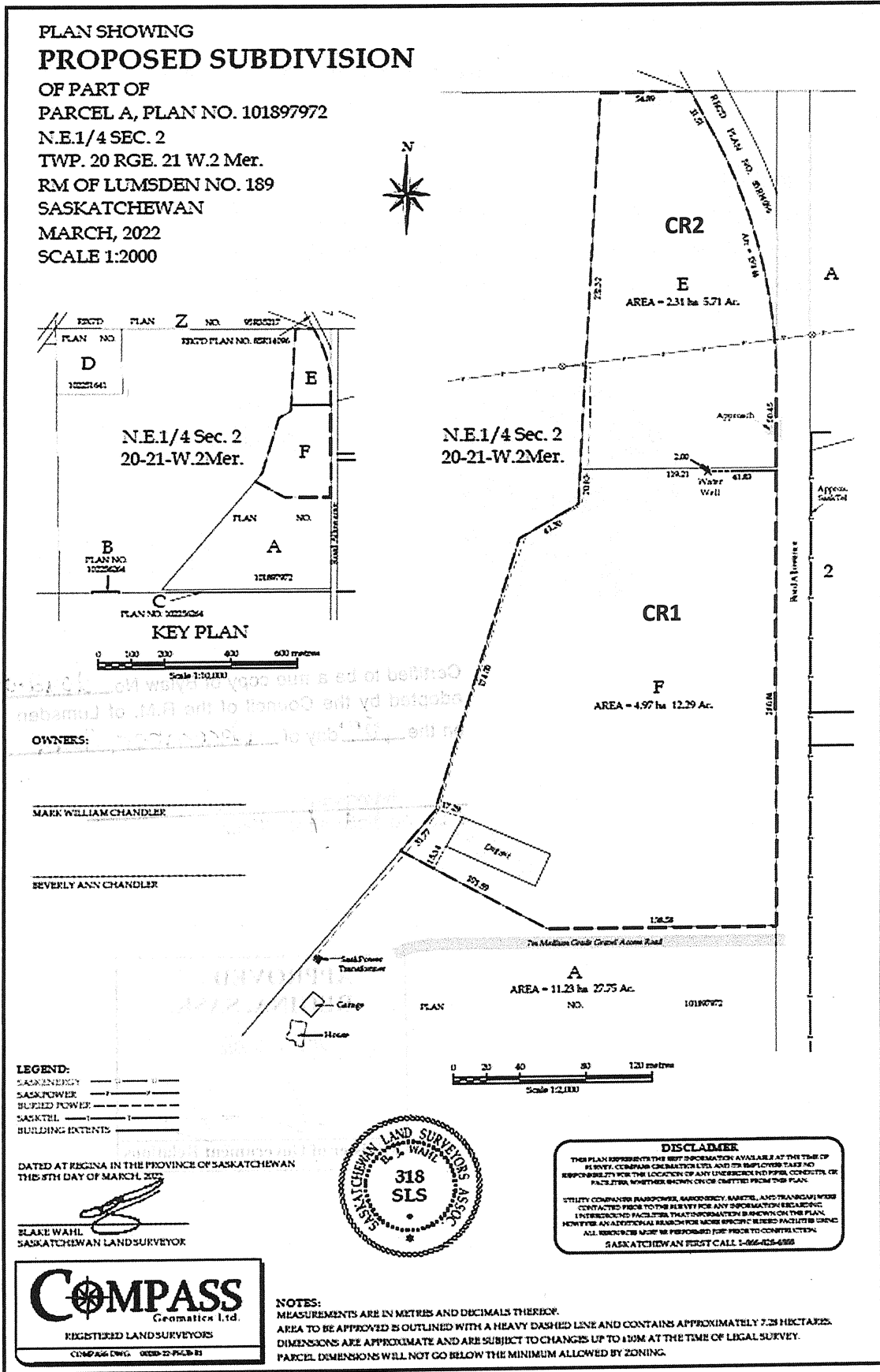
Certified to be a true copy of Bylaw No. 2022-04  
adopted by the Council of the R.M. of Lumsden  
on the 15<sup>th</sup> day of December, 2022

  
\_\_\_\_\_  
Chief Administrative Officer

**APPROVED  
REGINA, SASK.  
DEC 28 2022**

  
\_\_\_\_\_  
Minister of Government Relations

SCHEDULE "A"



*Blake Wahl*